










Pioneer Park
 Proposed Wetland Bank
 Prospectus Document
 Wetland Delineation
 Appendix A, Figure 8
 Revised July 1, 2021

- | | | | |
|---|--|---|---|
|  | Pioneer Park Boundary
100 Acres |  | Existing Public Drainage Ditch |
|  | Pioneer Park Wetland Bank
Proposed Boundary (43.63 Acres) |  | Private Outlot
Proposed Wetland Restoration
25.43 Acres |
|  | Wetland (58.8 Acres) |  | Delineation
Sampling
Transects |
|  | Upland (10.2 Acres) |  | Hydrologic
Monitoring
Wells |
|  | Approved Wetland Delineation Points | | |

