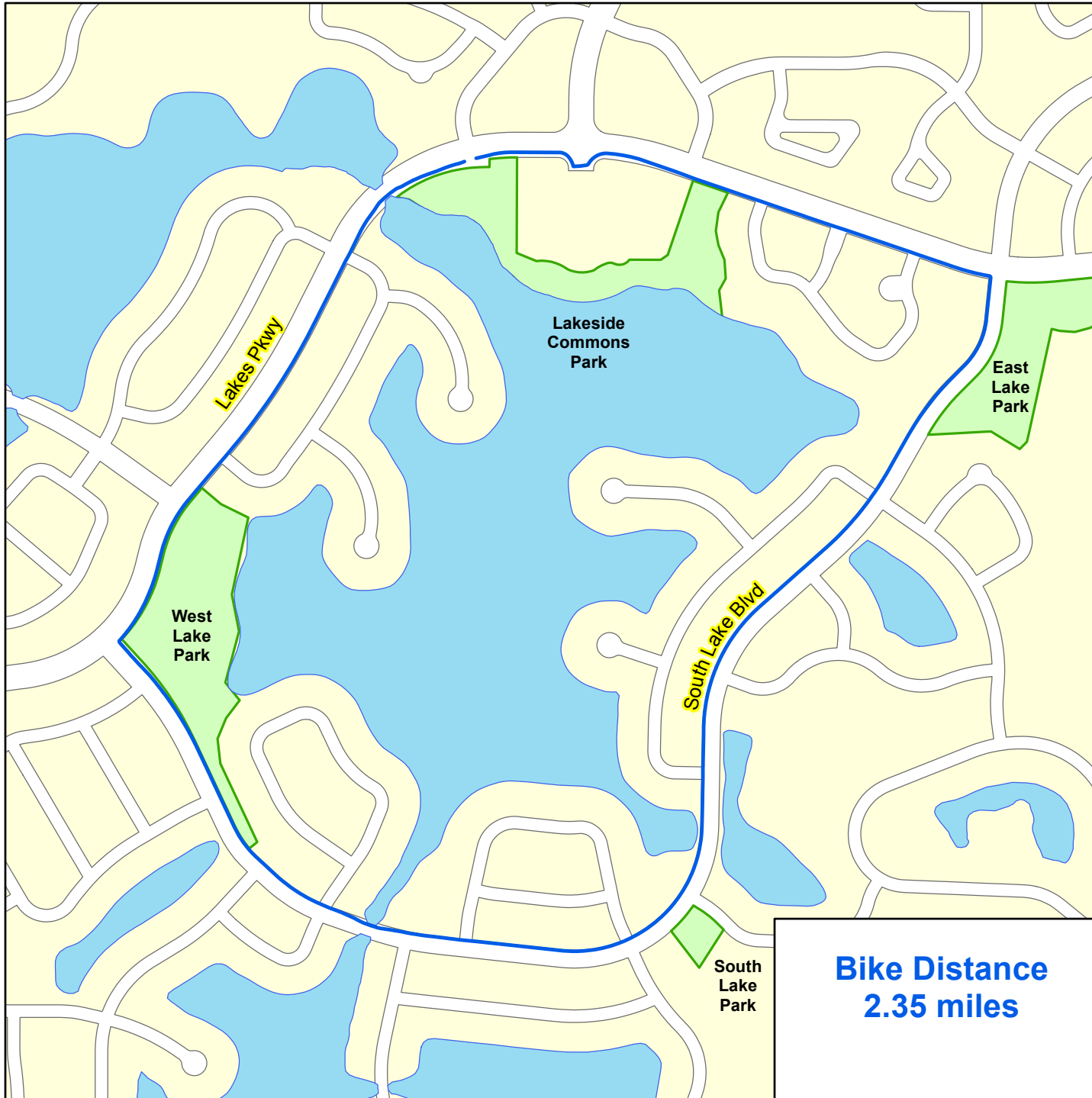


Blaine Kids Triathlon - Bike Course






Bike Distance
2.35 miles

Route Instructions:

Leave transition area heading east on paved trail continue,
Paved trail through roundabout continue,
Paved trail on Lakes Pkwy to South Lake Blvd right,
Paved trail on South Lake Blvd to Lakes Pkwy right,
Follow paved trail on Lakes Pkwy to transition area at Lakeside Commons Park

Traffic Signals will be controlled by City of Blaine Police Department staff.

Legend

-  Kids Tri Bike
-  Water
-  Park

Map Created by: City of Blaine GIS Lakes Triathlon/Kids Triathlon/Blaine Kids Triathlon Bike Course
Map Date: 6/25/2014



Disclaimer: This document has been compiled using information gathered from various governmental offices and other sources and is to be used for reference purposes only. Every effort has been made to make sure the completeness and accuracy on this document. The City of Blaine does not represent that the data can be used for exact measurement of distance or direction or precision in the depiction of geographic features. If errors or discrepancies are found, please contact (763) 717-2639.

